Town of Hamburg

Zoning District Map

Township 14 North, Range 6 West
Vernon County, WI

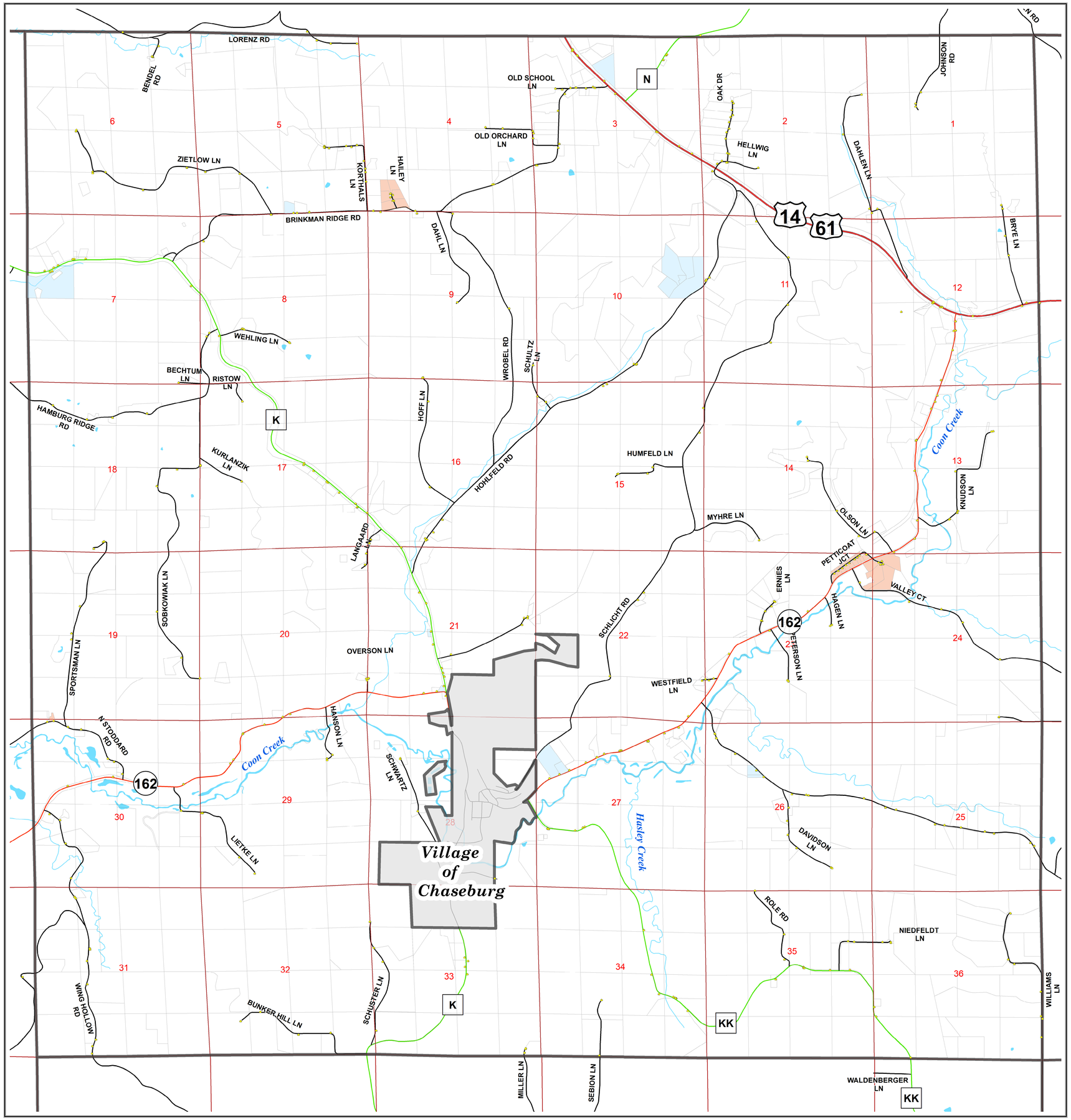

Location & Detail Maps

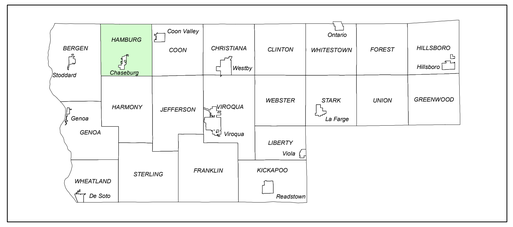

Pettycoat Junction

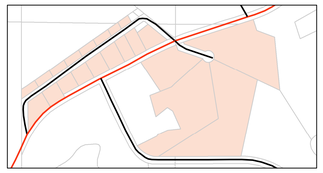

Zoning Legend

Districts

- Agriculture
- Industrial
- Residential
- Rural Commercial
- Rural Residential

- Address Points
- TaxParcel

Roads

- Private Roads
- City Streets
- Town Roads
- County Roads
- State Highways
- US Highways

- Sections
- Water Bodies
- Rivers & Streams

MCD

- TOWNS
- VILLAGES

N W E S

0 0.25 0.5 1 Miles

0 1,250 2,500 5,000 Feet

Vernon County WISCONSIN

Metadata:

Map data layers for PLSS sections, roads, addresses,
and minor civil divisions, are maintained by the Vernon County Land Information Office.

If displayed, color digital orthorectified aerial photography with a 6 inch ground pixel resolution
was acquired in the spring of 2020 under leaf-off snowless conditions by Ayres for the 2020 WROC project.

Map prepared by the Vernon County
Land Information Office,
Rm 205, Courthouse Annex,
Viroqua, WI 54665

Cartographer: Monique Hassman, Land Information Officer
Date: January 17, 2023